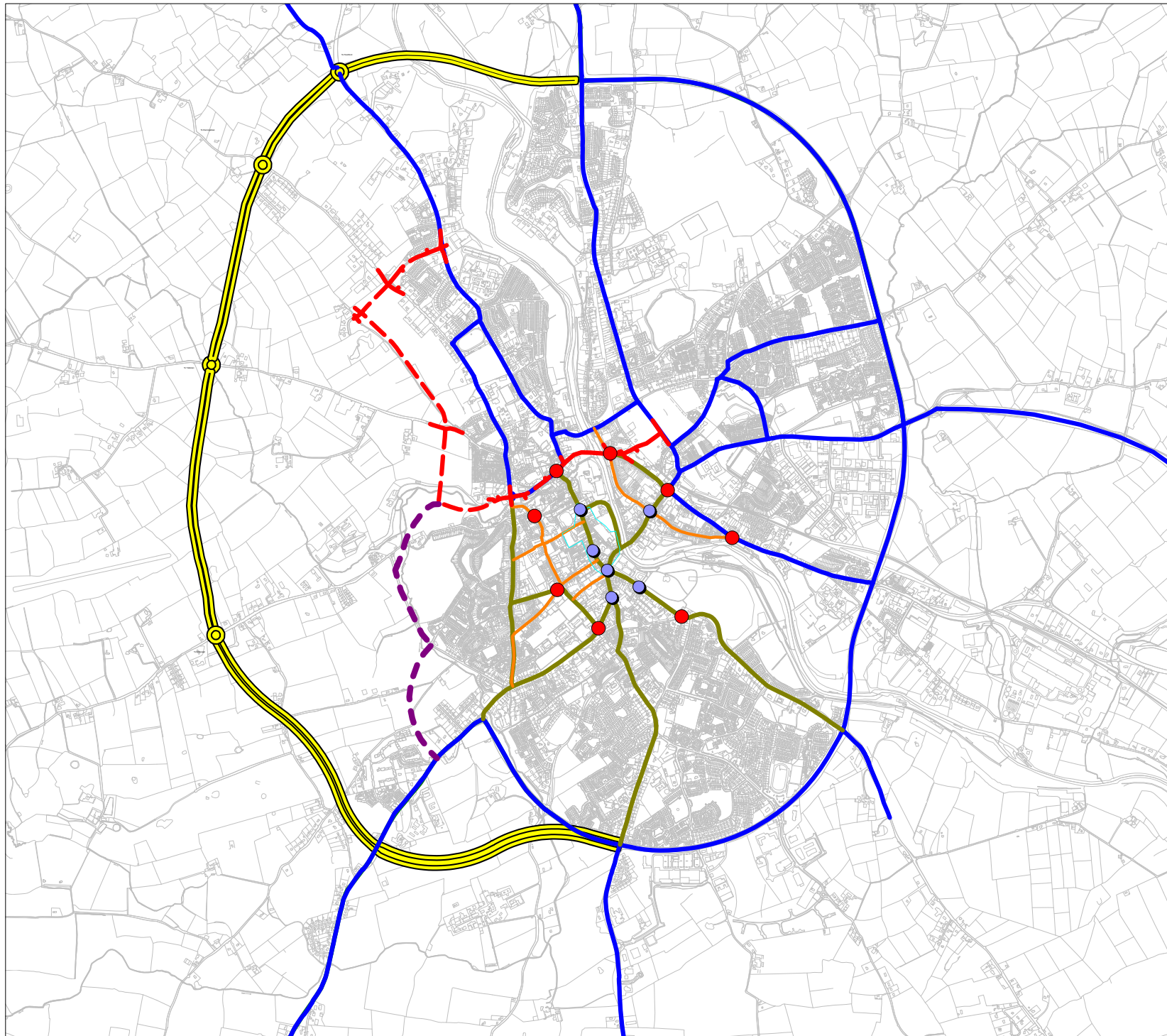












Figure 10.2 Street hierarchy



-  Distributor Road
-  Primary Street
-  Secondary Street
-  Central Access Scheme short-term
-  North Link Road medium term
-  Western Environs Road medium term
-  Western bypass (Long-term)
-  Gateway
-  Pedestrian portal
-  Core Retail area

Date: April 2013

Scale 1:32,000 @A4

Based on Ordnance Survey
Ireland Map License No.
Kilkenny CCMA/08/12